Chorley Council

Planning Committee Meeting

24 November 2020

Item 3b

20/00923/FUL

Land Opposite B And Q, Preston Street Chorley

Erection of two storey apartment block containing 4no. two bedroom apartments including on site parking

Location plan

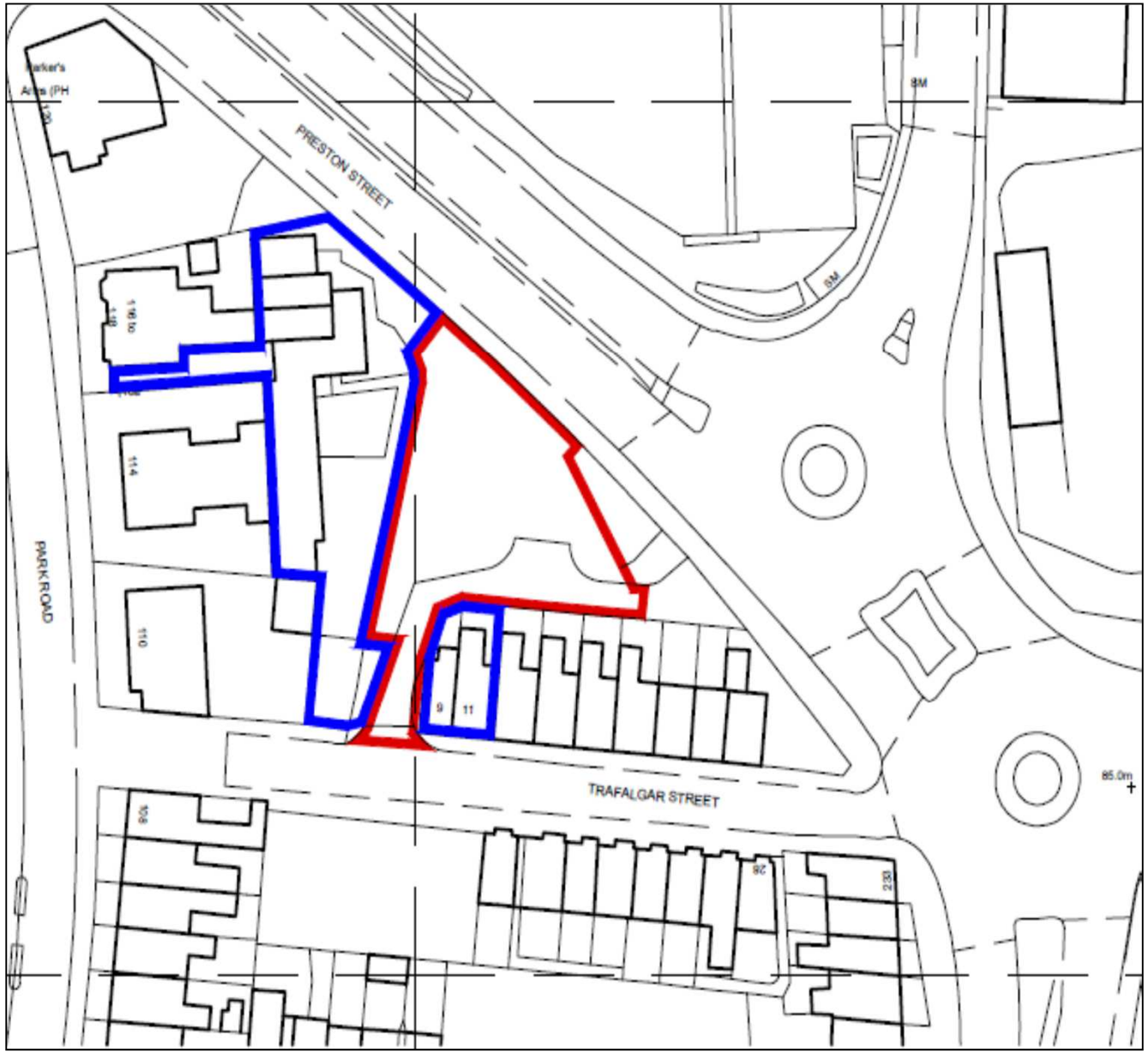

Aerial photo

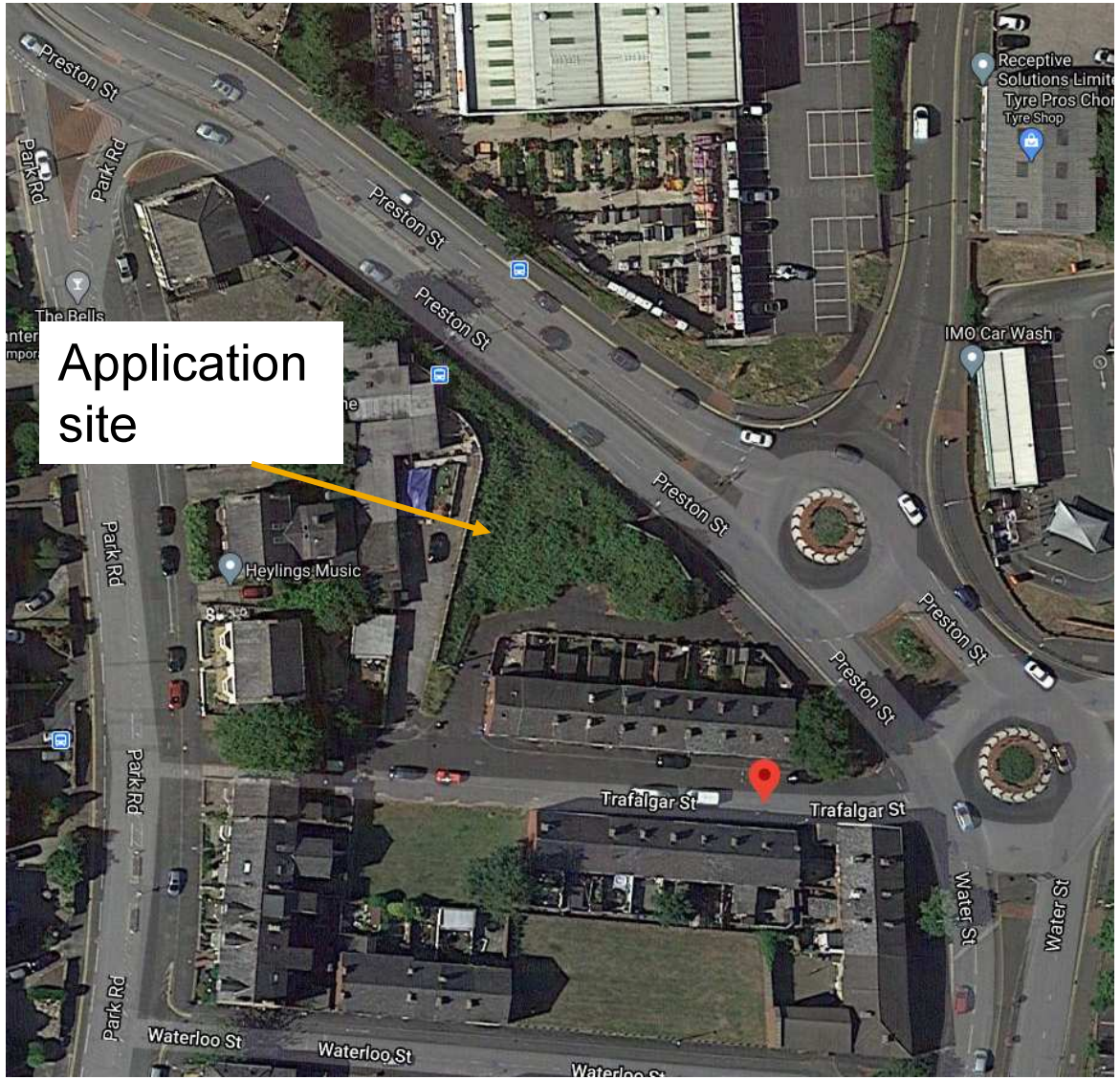

Proposed site plan

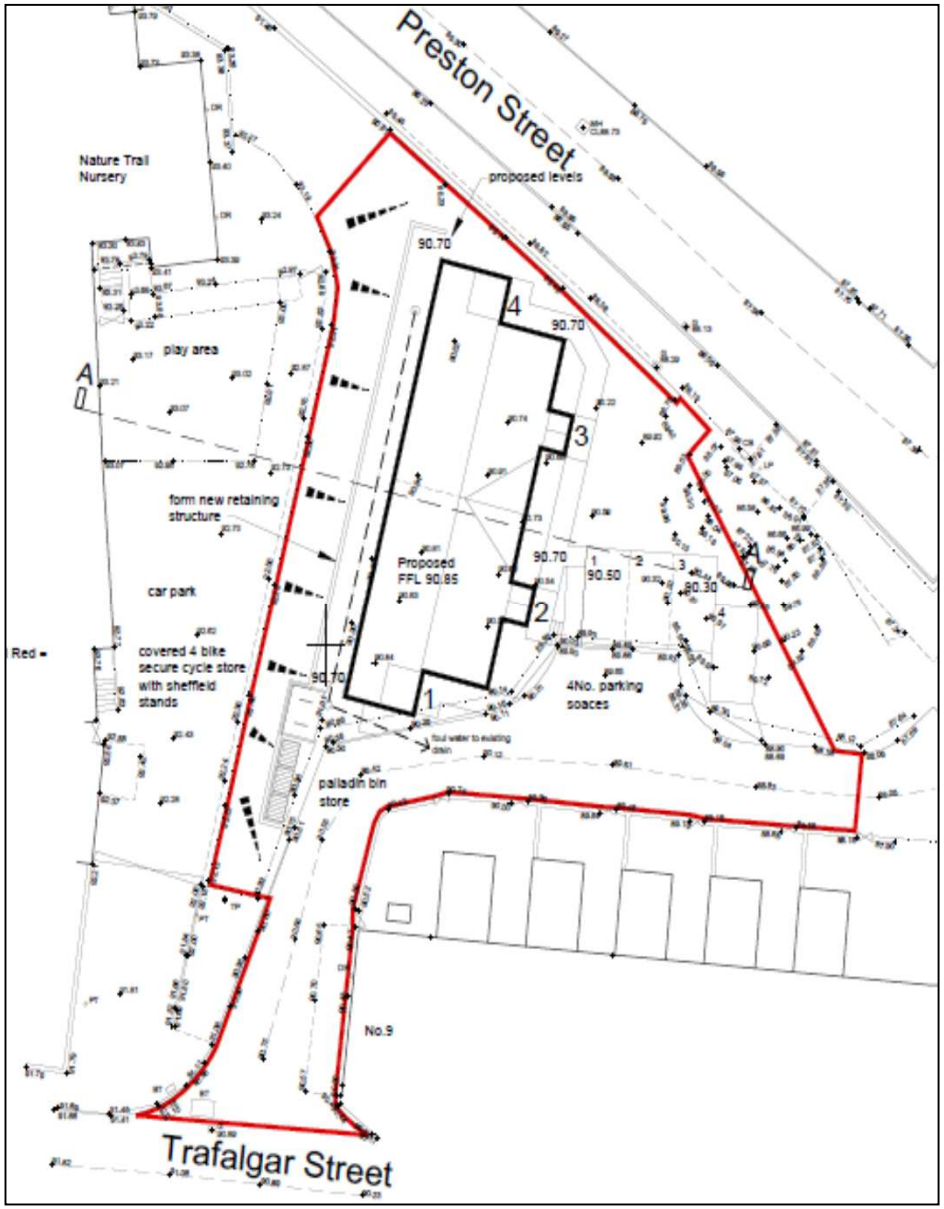

Proposed Elevations

FRONT

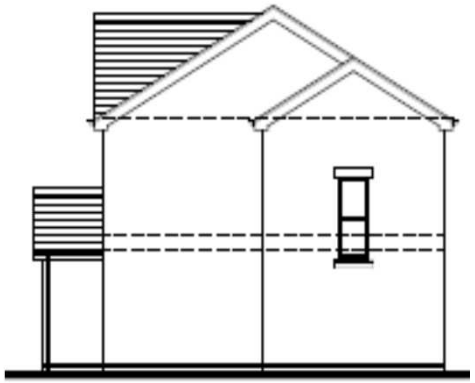

SIDE (R)

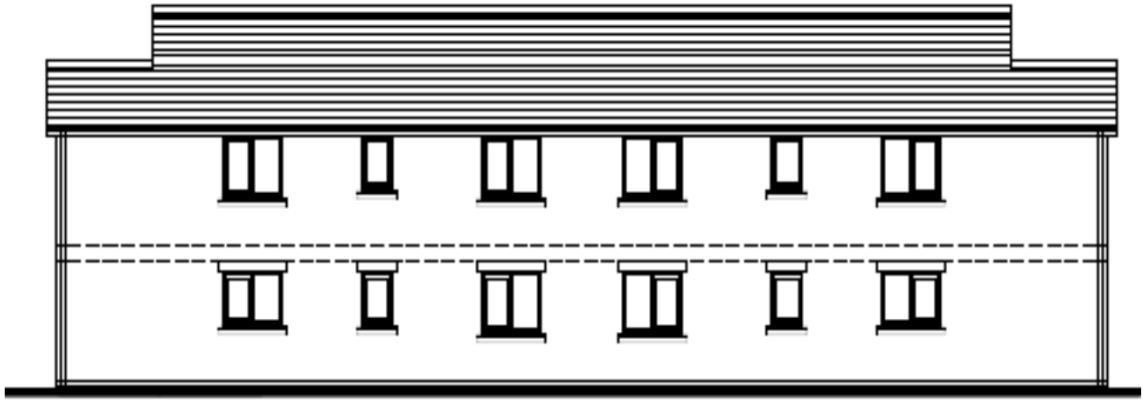

REAR

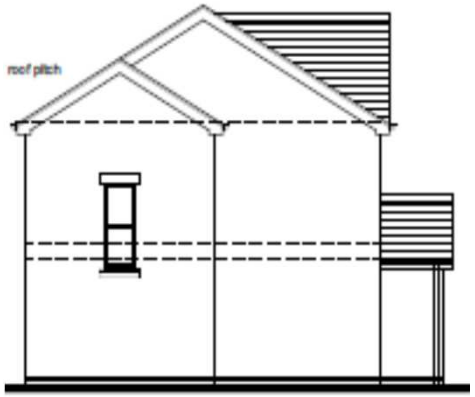

SIDE (L)

Proposed Floor Plans

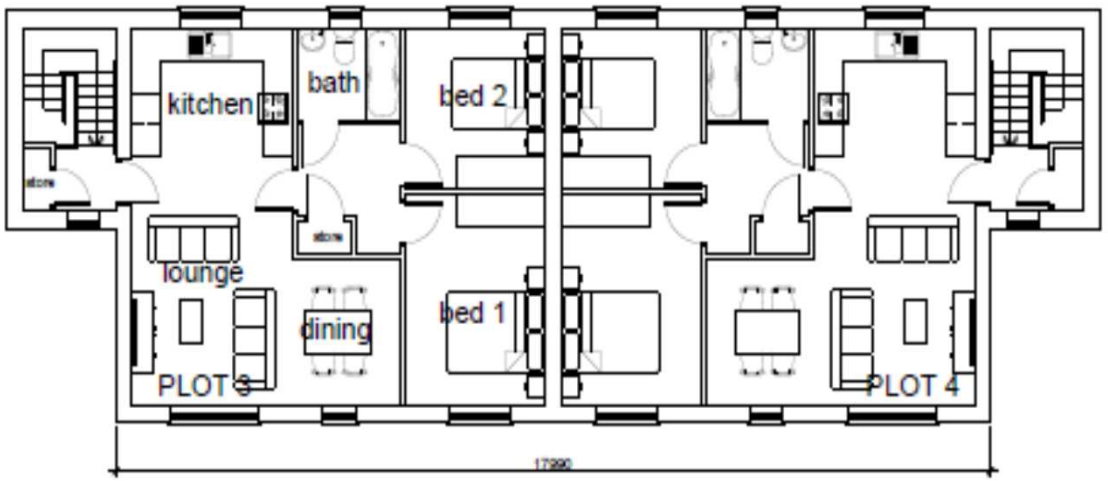

FF PLAN

PLOT 1 & 2	661sq.ft
PLOTS 3 & 4	746 sq.ft.
Total =	2814 sq.ft.

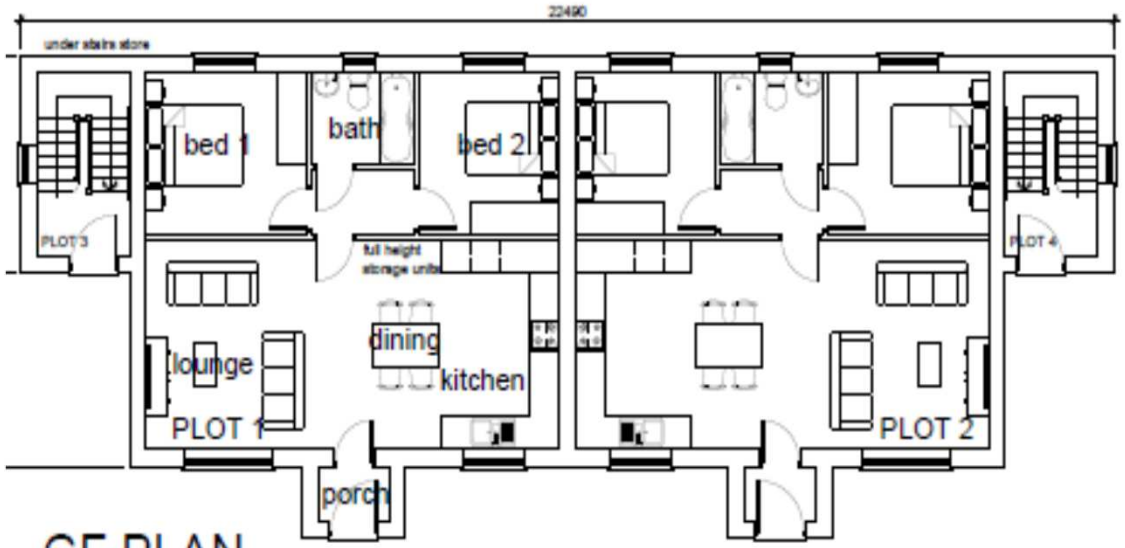

GF PLAN

Cross Section 1

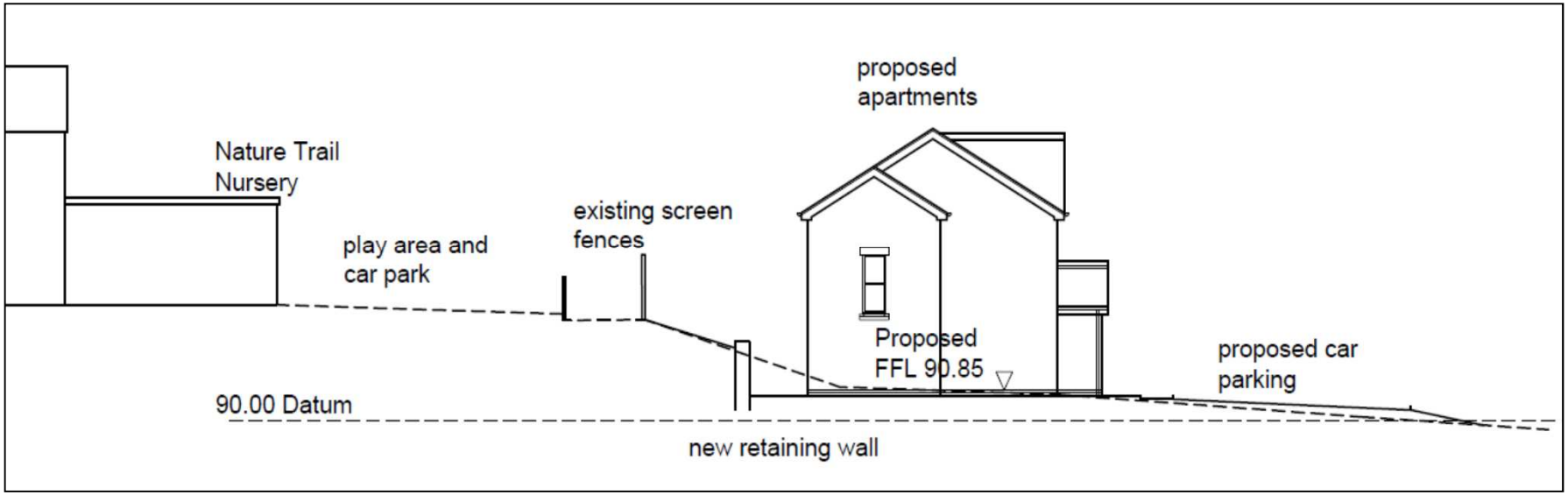

Cross Section 2

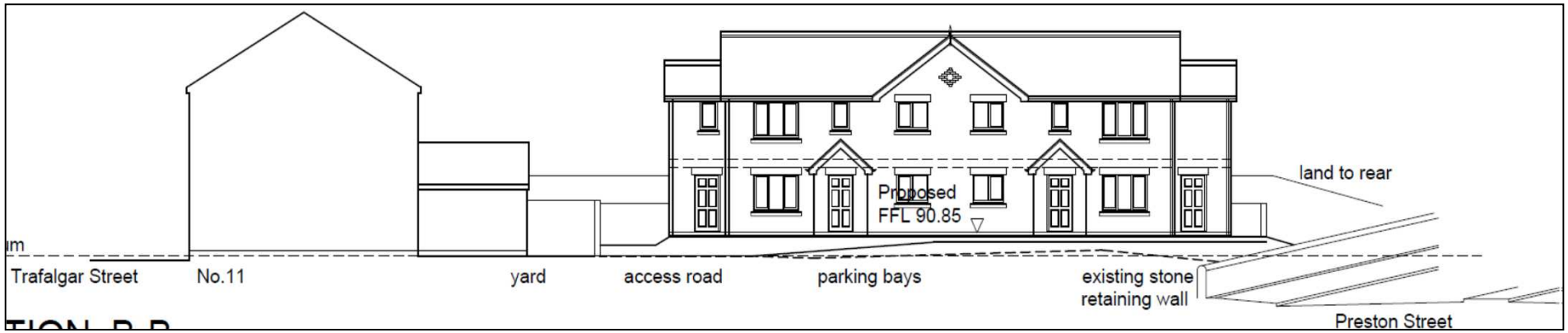

Site photo – site entrance

Site photo – rear of dwellings on Trafalgar Street

Site photo – western site boundary with nursery access to left and application site to right

Site photo – view of the site from Preston Road